

Eastgate Regional Council of Governments
City Centre One
100 East Federal Street, Suite 1000
Youngstown, Ohio 44503
(330) 779-3800

Location

The City Centre One building is located on East Federal Street in downtown Youngstown, between North Champion Street and North Walnut Street. Eastgate is located on the 10th floor.









Parking

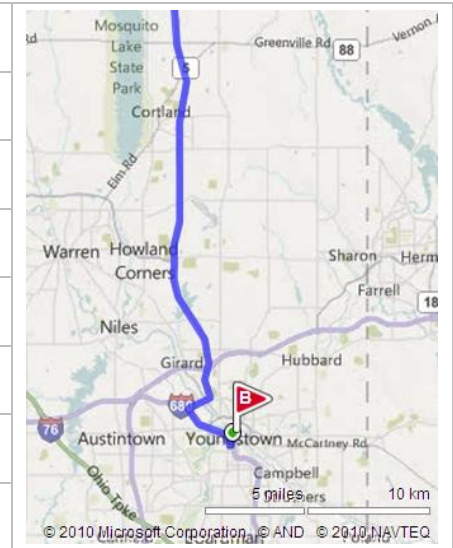
Parking is available in the gated lot adjacent to City Centre One. The lot is free for visitors; Eastgate will provide a token for your exit. Free overflow parking is located across Walnut Street. Free two-hour unmetered parking is also available on the nearby streets.



Directions from the North








Taking OH-11 S

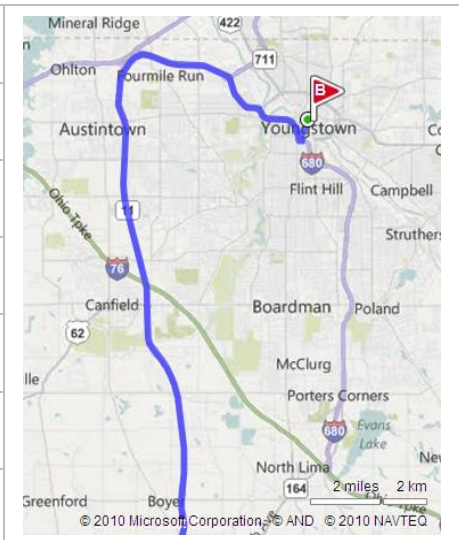
	1.	From origin, take OH-11 S toward Youngstown .	
	2.	Bear left to OH-711 S toward Youngstown .	go 0.4 mi
	3.	Bear left again to follow OH-711 S toward Youngstown .	go 2.7 mi
	4.	Take the exit onto I-680 S toward Pittsburgh .	go 3.4 mi
	5.	Take exit 6B for US-62 E/OH-7 N/Market St toward Downtown .	go 0.1 mi
	6.	Keep right at the fork to continue toward Market St .	go 0.1 mi
	7.	Turn right at Market St . Continue across the Veteran's Bridge and into Downtown.	go 0.7 mi
	8.	Turn right at the 3rd light after the bridge onto East Federal St . Destination and parking will be on the left.	go 0.1 mi



Directions from the South









Taking OH-11 N

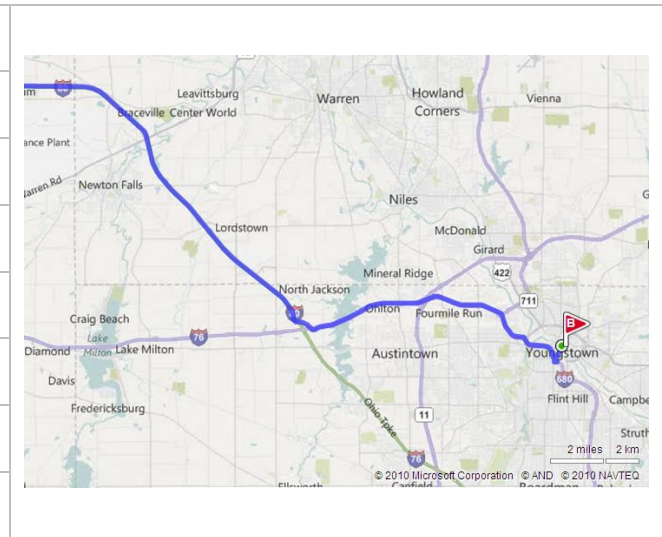
	1.	From origin, take OH-11 N toward Youngstown .	
	2.	Take ramp right to I-680 S towards Youngstown .	go 6.0 mi
	3.	Take exit 6B for US-62 E/OH-7 N/Market St toward Downtown .	go 0.1 mi
	4.	Keep right at the fork to continue toward Market St .	go 0.1 mi
	5.	Turn right at Market St . Continue across the Veteran's Bridge and into Downtown.	go 0.7 mi
	6.	Turn right at the 3rd light after the bridge onto East Federal St . Destination and parking will be on the left.	go 0.1 mi
	7.	Take exit 6B for US-62 E/OH-7 N/Market St toward Downtown .	go 0.1 mi










Directions from the West

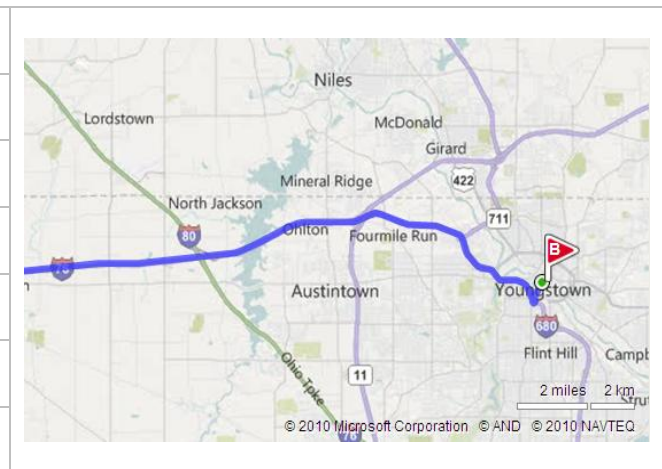
Taking Ohio Turnpike (I-80 E)

	1.	From origin, take I-80 E (Ohio Turnpike, toll road) .	
	2.	Take exit 218 to I-80 E and proceed through the toll plaza to exit the Ohio Turnpike.	go 0.9 mi
	3.	Keep left and merge onto I-80 E toward Youngstown .	go 4.8 mi
	4.	Slight right at I-680 S toward Youngstown .	go 6.0 mi
	5.	Take exit 6B for US-62 E/OH-7 N/Market St toward Downtown .	go 0.1 mi
	6.	Keep right at the fork to continue toward Market St .	go 0.1 mi
	7.	Turn right at Market St . Continue across the Veteran's Bridge and into Downtown.	go 0.7 mi
	8.	Turn right at the 3rd light after the bridge onto East Federal St . Destination and parking will be on the left.	go 0.1 mi








Taking I-76 E

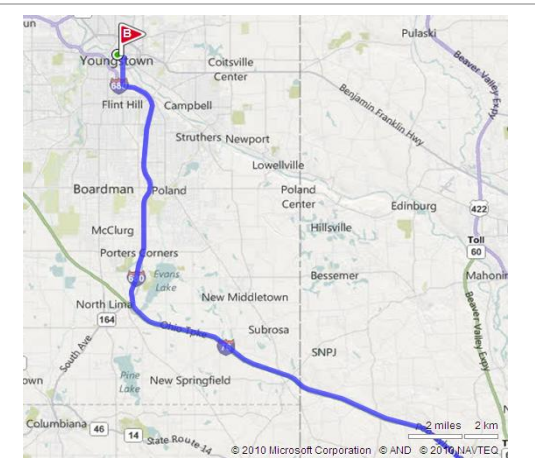
	1.	From origin, take I-76 E toward Youngstown .	
	2.	Continue straight to I-80 E toward Youngstown .	go 4.4 mi
	3.	Exit slight right to I-680 S toward Youngstown .	go 6.0 mi
	5.	Take exit 6B for US-62 E/OH-7 N/Market St toward Downtown .	go 0.1 mi
	6.	Keep right at the fork to continue toward Market St .	go 0.1 mi
	7.	Turn right at Market St . Continue across the Veteran's Bridge and into Downtown.	go 0.7 mi
	8.	Turn right at the 3rd light after the bridge onto East Federal St . Destination and parking will be on the left.	go 0.1 mi








Directions from the East

Taking I-76 W (Turnpike)

	1.	From origin, take I-76 W (Turnpike, toll road) toward Youngstown .	
	2.	Take exit 234 , go through toll booths and follow signs for I-680 N .	go 9.6 mi
	3.	Take exit 7 for South Ave toward OH-7 S/US-62 W/Downtown .	go 0.2 mi
	5.	Turn right onto South Ave .	go 1.1 mi
	6.	Turn left on E Federal St . Destination and parking will be on the right.	go 0.2 mi



Taking I-80 W

	1.	From origin, take I-80 W toward Youngstown .	
	2.	At exit 228A , take ramp left for OH-711 S toward Youngstown .	go 3.2 mi
	3.	Take ramp for I-680 S .	go 3.4 mi
	4.	Take exit 6B for US-62 E/OH-7 N/Market St toward Downtown .	go 0.1 mi
	5.	Keep right at the fork to continue toward Market St .	go 0.1 mi
	6.	Turn right at Market St . Continue across the Veteran's Bridge and into Downtown.	go 0.7 mi
	7.	Turn right at the 3rd light after the bridge onto E Federal St . Destination and parking will be on the left.	go 0.1 mi

